



RESOLUTION # 2006-9

- WHEREAS the 42nd New Mexico State Legislature has provided up to Five Hundred Thousand Dollars (\$500,000) of the Local Governments Road Fund to be expended in FY2005/06 for the purchase of New Mexico State Highway and Transportation Department surplus equipment for Local governments, and
- WHEREAS it is our understanding that if a county can prove financial hardship, they may be approved for an amount of up to \$25,000 towards highway equipment, and
- WHEREAS the County of Torrance continues to experience financial hardship at this time, and
- WHEREAS the Department of Finance & Administration, local Government Division, will certify to the financial hardships of our county and the need for financial assistance, and
- NOW THEREFORE, the governing body of the County of Torrance is hereby requesting the financial assistance offered by the New Mexico State and Transportation Department so as to purchase used highway equipment, through the emergency rule action pursuant to State Highway Commission in accordance with New Mexico Legislature House Bill SHTD Emergency Rule 93-5 Amendment 1.

PASSED, ADOPTED, AND APPROVED, this 22 Day of February, 2006 at Estancia, Torrance County, New Mexico




TORRANCE COUNTY COMMISSION

  
James Frost, Chairman

\_\_\_\_\_  
Paul M. (Tito) Chavez, Member

  
Leroy Candeleria, Member

Attest:

  
Linda Kayser, Clerk of the Board









2006 GPS (CRSD)	2004 GPS Road Department	2004 GPS (CRSD)	2006 GPS (CRSD)	2004 GPS Road Department	2006 GPS (CRSD)	2004 GPS Road Department	2006 GPS (CRSD)
286	Lusy Trail	B082	From Junction Hwy 42, proceed S	County Road 0010	4,000	16' - 20'	2
287	Lusy Trail N & S	B083	From Junction US Hwy 60, proceed S/E/S/E/S, (cutting back to catcliff guard)	County Road 0055	7,650	16' - 20'	2
288	Lusy Trail	B084	From Junction B083 N and 0055, proceed SE	Hwy 42	9,470	16' - 20'	2
289	Berry Ranch Rd	E B085	From Junction B083, proceed E, (from catcliff guard)	Deceased	2,900	16' - 20'	2
		B084	Delete	NA	0,000	16' - 20'	2
		B085	Delete	NA	0,000	16' - 20'	2
		B086	Delete	NA	0,000	16' - 20'	2
		B087	Delete	NA	0,000	16' - 20'	2
260	Progreso Rd	B088	From Junction Hwy 42, proceed S/E/S/E	County Road B082	1,100	16' - 20'	2
261	Cartile Drive	B089	From Junction Hwy 42, proceed S/E	County Road B086	0,100	16' - 20'	2
		B090	Delete	Deceased	0,000	16' - 20'	2
		B091	Delete	Deceased	0,000	16' - 20'	2
262	McMeth Rd	B092	From Junction Hwy 42, proceed S	US Hwy 60	1,553	16' - 20'	2
263	Three Sevens Ranch Rd	B093	From Junction US60, proceed NW	NA	5,190	16' - 20'	2
		B094	Delete	NA	0,000	16' - 20'	2
264	Old Millers Rd	B095	From Hwy 542, proceed E/W/E	Hwy 41	11,300	16' - 20'	2
265	Sporn Rd	B096	From Mountain N on NM65 5.07 miles to Junction NM642, proceed S	Deceased	0,500	16' - 20'	2
266	Spruce Rd	B097	From Mountain N on NM65 5.07 miles to Junction NM642, proceed S	Hwy 542	4,000	16' - 20'	2
267	NM65 FY 2004/05 B097 aka Skorman Rd was gravelled for 2.0 miles.	B098	From Mountain N on NM65 5.07 mi to Junction NM642, N 2.15 miles, proceed	Deceased	1,260	16' - 20'	2
268	White Mesa Rd	B099	From Junction B100E, proceed S	Deceased	0,974	16' - 20'	2
269	Centra Ranas Rd	B100	From Mountain N on NM65 5.07 miles to NM642, N 3.15 miles, proceed N	County Road B097	3,000	16' - 20'	2
270	Centra Ranas Rd E	B101	From Mountain N on NM65 5.07 miles to NM642, N 3.15 miles, proceed E	County Road B074	2,000	16' - 20'	2
271	Wild Turkey Rd	B102	From Junction B103A, proceed S	NA	0,000	16' - 20'	2
		B103	Delete	NA	0,000	16' - 20'	2
		B104	Delete	NA	0,972	16' - 20'	2
272	Whitson Rd	B105	From Estancia NM41 S 6.04 miles, W NM642 4.99 miles, proceed S	County Road B107	0,988	16' - 20'	2
273	Spangler Rd	B106	From Junction Hwy 542, proceed S	County Road B107	0,984	16' - 20'	2
274	Akin Barn Rd	B107	From Estancia S NM41 6.04 miles, W NM642 3.99 miles, proceed S	County Road B097	7,418	16' - 20'	2
275	Felton West Rd W	B107 W	From Junction Hwy 41, proceed W	Deceased	1,050	16' - 20'	2
276	Felton West Rd E	B107 E	From Estancia NM41 S 7.07 miles, proceed E	Deceased	2,955	16' - 20'	2
277	La Transmitta Rd (S) Garonimo Rd (W)	B108	From Estancia NM41 S 6.04 miles, W NM642 2.99 miles, proceed S	Deceased	0,492	16' - 20'	2
278	Cowboy Way	B109	From Torreon S on NM65 4.34 miles, proceed E, proceed N	Deceased	1,492	16' - 20'	2
279	Pound Ranch Rd	B110	From Junction Hwy 42, proceed SW	Deceased	290,252	16' - 20'	2
		Subtotal			2,620		

COUNTY MAINTAINED ROUTE DESCRIPTION For Annual Certified County Maintained Mileage Report Fiscal Year - 2006/07									
County - Tranche	County Line	Mileage Length of	Total						
280	Lasker Rd	2.800	16'-20'						GPS (NMSHTD) & (Road Department)
281	Gallens Rd	1.500	16'-20'						GPS (NMSHTD) & (Road Department)
282	Gran Quivers Rd	8.100	16'-20'						GPS (NMSHTD) & (Road Department)
283	NA	0.000	16'-20'						2006 GPS (TORB)
284	NA	5.030	16'-20'						2004 GPS Road Department
285	NA	0.230	16'-20'						2006 GPS (TORB)
286	NA	0.000	16'-20'						2006 GPS (TORB)
287	NA	5.000	16'-20'						2006 GPS (TORB)
288	NA	1.450	16'-20'						2006 GPS (TORB)
289	NA	5.000	16'-20'						2006 GPS (TORB)
290	NA	0.010	16'-20'						2006 GPS (TORB)
291	NA	8.600	16'-20'						GPS (NMSHTD) & (Road Department) 2004 GPS R.D.
292	NA	12.552	16'-20'						GPS (NMSHTD) & (Road Department)
293	NA	2.351	16'-20'						GPS Road Department
294	NA	3.000	16'-20'						GPS (NMSHTD) & (Road Department)
295	NA	0.000	16'-20'						GPS (NMSHTD) & (Road Department)
296	NA	0.000	16'-20'						GPS (NMSHTD) & (Road Department)
297	NA	7.500	16'-20'						GPS (NMSHTD) & (Road Department)
298	NA	1.000	16'-20'						GPS (NMSHTD) & (Road Department)
299	NA	4.600	16'-20'						GPS (NMSHTD) & (Road Department)
300	NA	0.000	16'-20'						GPS (NMSHTD) & (Road Department)
301	NA	0.000	16'-20'						GPS (NMSHTD) & (Road Department)
302	NA	2.860	16'-20'						GPS (NMSHTD) & (Road Department)
303	NA	1.131	16'-20'						GPS (NMSHTD) & (Road Department)
304	NA	10.300	16'-20'						GPS (NMSHTD) & (Road Department) 2004 GPS R.D.
305	NA	16.560	16'-20'						GPS (NMSHTD) & (Road Department)
306	NA	2.891	16'-20'						GPS (NMSHTD) & (Road Department)
307	NA	0.000	16'-20'						GPS (NMSHTD) & (Road Department)
308	NA	6.180	16'-20'						GPS (NMSHTD) & (Road Department) 2004 GPS R.D.
309	NA	0.000	16'-20'						GPS (NMSHTD) & (Road Department)
310	NA	3.000	16'-20'						GPS (NMSHTD) & (Road Department)
311	NA	1.700	16'-20'						GPS (NMSHTD) & (Road Department)
312	NA	3.000	16'-20'						GPS (NMSHTD) & (Road Department) 2004 GPS R.D.
313	NA	5.860	16'-20'						GPS (NMSHTD) & (Road Department)
314	NA	2.970	16'-20'						GPS (NMSHTD) & (Road Department)
315	NA	0.010	16'-20'						GPS (NMSHTD) & (Road Department)
316	NA	8.070	16'-20'						GPS (NMSHTD) & (Road Department) 2004 GPS R.D.
317	NA	0.602	16'-20'						GPS (NMSHTD) & (Road Department)
318	NA	0.000	16'-20'						GPS (NMSHTD) & (Road Department)
319	NA	0.000	16'-20'						GPS (NMSHTD) & (Road Department)
320	NA	4.780	16'-20'						GPS (NMSHTD) & (Road Department) 2004 GPS R.D.
321	NA	0.782	16'-20'						GPS (NMSHTD) & (Road Department)
322	NA	1.650	16'-20'						GPS (NMSHTD) & (Road Department)
323	NA	0.000	16'-20'						GPS (NMSHTD) & (Road Department)
324	NA	1.000	16'-20'						GPS (NMSHTD) & (Road Department)
325	NA	0.000	16'-20'						GPS (NMSHTD) & (Road Department)
326	NA	2.880	16'-20'						GPS (NMSHTD) & (Road Department)
327	NA	0.000	16'-20'						GPS (NMSHTD) & (Road Department)
328	NA	202.315	16'-20'						GPS (NMSHTD) & (Road Department)
329	NA	0.000	16'-20'						GPS (NMSHTD) & (Road Department)

COUNTY MAINTAINED ROUTE DESCRIPTION		For Annual Certified County Fiscal Year - 2006/07		County - Torrance		Mileage Length of		Total			
Route No.	Route Name	County - Torrance	Route Description	Mileage	Length of	Total					
323	Stretches in Unincorporated Abio		From junction Hwy 513, proceed N	0.215	16'-20"	16'-20"					
324	San Lorenzo		From junction Hwy 513, proceed SE	0.865	16'-20"	16'-20"					
325	Stretches in Unincorporated Cedarnale		From junction Hwy 42, proceed NE in a circular motion	0.100	16'-20"	16'-20"					
326	Main Street		From junction 0006, proceed S	0.200	16'-20"	16'-20"					
327	Second Street		From junction 0006, proceed NE	0.200	16'-20"	16'-20"					
328	Third Street		From junction 0006, proceed NE	0.200	16'-20"	16'-20"					
329	Stretches in Unincorporated Duran		From junction First St, proceed N	0.000	16'-20"	16'-20"					
330	Cedar Rd		From junction Hwy 54, proceed S	0.000	16'-20"	16'-20"					
331	Camery Rd		From Oak Rd, proceed SE	0.000	16'-20"	16'-20"					
332	Camery Rd		From First St, proceed SW	0.000	16'-20"	16'-20"					
333	Hind Rd		From Cedar Rd, proceed E	0.000	16'-20"	16'-20"					
334	Mailli Rd		From Cedar Rd, proceed E	0.000	16'-20"	16'-20"					
335	Oak Rd		From Cedar Rd, proceed E	0.000	16'-20"	16'-20"					
336	Park Rd		From Cedar Rd, proceed E	0.000	16'-20"	16'-20"					
337	Pine Rd		From Cedar Rd, proceed E	0.000	16'-20"	16'-20"					
338	Stable Rd		From Cedar Rd, proceed E	0.000	16'-20"	16'-20"					
339	Vital Rd		From Cedar Rd, proceed E	0.000	16'-20"	16'-20"					
340	West Rd		From Cedar Rd, proceed E	0.000	16'-20"	16'-20"					
341	Stretches in Unincorporated Talique		From Mendocino Rd, proceed W	0.000	16'-20"	16'-20"					
342	Arroyo Loop (top)		From junction Hwy 55, proceed W	0.000	16'-20"	16'-20"					
343	Arroyo Loop (bottom)		From junction Hwy 55, proceed W	0.000	16'-20"	16'-20"					
344	Arroyo Rd		From junction Hwy 55, proceed W	0.000	16'-20"	16'-20"					
345	Coyote Dr		From junction Hwy 55, proceed W	0.000	16'-20"	16'-20"					
346	El Dorado Road		From junction Hwy 55, proceed W	0.000	16'-20"	16'-20"					
347	Mendocino Rd		From junction Hwy 55, proceed W	0.000	16'-20"	16'-20"					
348	Outwood Loop		From junction Hwy 55, proceed W	0.000	16'-20"	16'-20"					
349	Herman Rd		From junction Hwy 55, proceed W	0.000	16'-20"	16'-20"					
350	Tripoli Road		From junction Hwy 55, proceed W	0.000	16'-20"	16'-20"					
351	Troncon Loop		From junction Hwy 55, proceed W	0.000	16'-20"	16'-20"					
352	Boomer Road		From junction Hwy 55, proceed W	0.000	16'-20"	16'-20"					
353	Chico Loop		From junction Hwy 55, proceed W	0.000	16'-20"	16'-20"					
354	Church Road		From junction Hwy 55, proceed W	0.000	16'-20"	16'-20"					
355	Clubs Road		From junction Hwy 55, proceed W	0.000	16'-20"	16'-20"					
356	Couch Rd		From junction Hwy 55, proceed W	0.000	16'-20"	16'-20"					
357	Coastal Road		From junction Hwy 55, proceed W	0.000	16'-20"	16'-20"					
358	El Torron Rd		From junction Hwy 55, proceed W	0.000	16'-20"	16'-20"					
359	Calay Road		From junction Hwy 55, proceed W	0.000	16'-20"	16'-20"					
360	Chico Loop		From junction Hwy 55, proceed W	0.000	16'-20"	16'-20"					
361	Morris Road		From junction Hwy 55, proceed W	0.000	16'-20"	16'-20"					
362	Old Road		From junction Hwy 55, proceed W	0.000	16'-20"	16'-20"					
363	Rocky Street		From junction Hwy 55, proceed W	0.000	16'-20"	16'-20"					
364	Blanchard Ct		From junction Hwy 55, proceed W	0.000	16'-20"	16'-20"					
365	Community Road		From junction Hwy 55, proceed W	0.000	16'-20"	16'-20"					
366	Horseshoe Bend		From junction Hwy 55, proceed W	0.000	16'-20"	16'-20"					
367	Houston Hill Road		From junction Hwy 55, proceed W	0.000	16'-20"	16'-20"					
368	Juniper Hills Rd		From junction Hwy 55, proceed W	0.000	16'-20"	16'-20"					
369	Meadow Road		From junction Hwy 55, proceed W	0.000	16'-20"	16'-20"					
370	Stannmore Rd		From junction Hwy 55, proceed W	0.000	16'-20"	16'-20"					
371	Centron		From junction Hwy 55, proceed W	0.000	16'-20"	16'-20"					
372	Buffalo Trail		From junction Hwy 55, proceed W	0.000	16'-20"	16'-20"					
373	Bison Circle		From junction Hwy 55, proceed W	0.000	16'-20"	16'-20"					
374	Oven Ln		From junction Hwy 55, proceed W	0.000	16'-20"	16'-20"					
375	Coyote Loop		From junction Hwy 55, proceed W	0.000	16'-20"	16'-20"					
376	Stretches in Echo Ridge Subdivision		From junction Hwy 55, proceed W	0.000	16'-20"	16'-20"					
377	Stretches in Echo Ridge Rd was chip sealed (second segment)		From junction Hwy 55, proceed W	0.000	16'-20"	16'-20"					
378	Fairfield Plaza		From junction Hwy 55, proceed W	0.000	16'-20"	16'-20"					
379	Kentucky Ct		From junction Hwy 55, proceed W	0.000	16'-20"	16'-20"					
380	Louisiana Ct		From junction Hwy 55, proceed W	0.000	16'-20"	16'-20"					
381	Maine Ct		From junction Hwy 55, proceed W	0.000	16'-20"	16'-20"					
382	Maryland Ct		From junction Hwy 55, proceed W	0.000	16'-20"	16'-20"					
383	Michigan		From junction Hwy 55, proceed W	0.000	16'-20"	16'-20"					
384	Neveda Ct		From junction Hwy 55, proceed W	0.000	16'-20"	16'-20"					
385	New Hampshire Ct		From junction Hwy 55, proceed W	0.000	16'-20"	16'-20"					
386	New York		From junction Hwy 55, proceed W	0.000	16'-20"	16'-20"					
387	North Dakota		From junction Hwy 55, proceed W	0.000	16'-20"	16'-20"					
388	Ohio Ct		From junction Hwy 55, proceed W	0.000	16'-20"	16'-20"					
389	Washington Loop		From junction Hwy 55, proceed W	0.000	16'-20"	16'-20"					
390	Washington Loop		From junction Hwy 55, proceed W	0.000	16'-20"	16'-20"					



Parcel ID	Subdivision	Description	Area (Acres)	Area (Sq Ft)	Year	Assessor	Notes
390	Roads in El Pancho Grande Subdivision	From Junction Clubhouse, proceed W.	1.410	16,207	2	2006 GPS (TCRD)	
391		From Junction Clubhouse, proceed W.	1.410	16,207	2	2006 GPS (TCRD)	
392		From Junction Clubhouse, proceed W.	1.410	16,207	2	2006 GPS (TCRD)	
393		From Junction Clubhouse, proceed W.	1.410	16,207	2	2006 GPS (TCRD)	
394		From Junction Clubhouse, proceed W.	1.410	16,207	2	2006 GPS (TCRD)	
395		From Junction Clubhouse, proceed W.	1.410	16,207	2	2006 GPS (TCRD)	
396		From Junction Clubhouse, proceed W.	1.410	16,207	2	2006 GPS (TCRD)	
397		From State Hwy 41, proceed W.	1.470	16,807	2	2006 GPS (TCRD)	
398		From State Hwy 41, proceed W.	1.000	16,207	2	2006 GPS (TCRD)	
399		From AD76, proceed S.	12.850		2	2006 GPS (TCRD)	
400	Roads in Holly Hills & Meadow Woods Subdivisions	From Junction Skyline Dr, proceed N.	0.490	16,207	2	2006 GPS (TCRD)	
401		From Junction Paradise Meadow Loop, proceed E.	0.100	16,207	2	2006 GPS (TCRD)	
402		From Junction Paradise Meadow Loop, proceed SE.	0.810	16,207	2	2006 GPS (TCRD)	
403		From Junction Skyline Dr, proceed NE.	0.150	16,207	2	2006 GPS (TCRD)	
404		From Junction Skyline Dr, proceed SE.	0.176	16,207	2	2006 GPS (TCRD)	
405		From Junction Paradise Meadow Loop, proceed SE.	0.105	16,207	2	2006 GPS (TCRD)	
406		From Junction Paradise Meadow Loop, proceed S.	0.660	16,207	2	2006 GPS (TCRD)	
407		From Junction Paradise Meadow Loop, proceed SE.	1.900	16,207	2	2006 GPS (TCRD)	
408		From Junction Paradise Meadow Loop, proceed S.	0.140	16,207	2	2006 GPS (TCRD)	
409		From Junction Skyline Dr, proceed N.	2.110	16,207	2	2006 GPS (TCRD)	
410		From Junction Skyline Dr, proceed NW.	0.346	16,207	2	2006 GPS (TCRD)	
411		From Junction Skyline Dr, proceed NW.	7.480		2	2006 GPS (TCRD)	
412	Roads in Indian Hills (error not in Indian Hills)	From Junction A093 (Levy), proceed W. 43 mi. S. 3 mi. back E. 38 mi (1/2 of A093 aka Leuco)	0.000	16,207	1	2006 GPS (TCRD), Beginning/Ending Termini	Chippewa 1.12 mi (06/10/08)
413		From Junction A093 (Levy), proceed W.	0.000	16,207	1	2006 GPS (TCRD)	Chippewa 1.47 mi (06/11/08)
414		From Junction A093 (Levy), proceed W.	0.340		2	2006 GPS (TCRD)	
415		From Junction A093 (Levy), proceed W.	1.000		2	2006 GPS (TCRD)	
416		From Junction A093 (Levy), proceed W.	1.340		2	2006 GPS (TCRD)	
417	Roads in Marcano	From Pina Realis Rd proceed N 033 miles	0.000		1	2003/04 GPS (Torrence County Rd Dept)	Chippewa 0.3 miles (01/06)
418		From State Junction State Hwy 55 proceed W.	0.970		1 & 2	2003/04 GPS (Torrence County Rd Dept)	Chippewa 82
419		From Junction Pina Realis Rd proceed SE.	0.770		1	2003/04 GPS (Torrence County Rd Dept)	FY 2003/04 Chip Seal
420		From Junction State Hwy 131, proceed S.	0.176		1	2003/04 GPS (Torrence County Rd Dept)	FY 2003/04 Chip Seal
421		From CR B067 aka Barolo Rd proceed S	0.176		1	2003/04 GPS (Torrence County Rd Dept)	Chippewa 1.4 miles (06/13/04)
422		From Junction State Hwy 131, proceed W.	0.970		1	2003/04 GPS (Torrence County Rd Dept)	FY 2003/04 Chip Seal
423	Roads in Melody Ranch Subdivision	From Junction Tom Mix Dr, proceed S.	0.219	16,207	2	2006 GPS (TCRD)	
424		From Junction Tom Mix Dr, proceed S.	0.085	16,207	2	2006 GPS (TCRD)	
425		From Junction Tom Mix Dr, proceed S.	0.590	16,207	2	2006 GPS (TCRD)	
426		From Junction Tom Mix Dr, proceed S.	0.558	16,207	2	2006 GPS (TCRD)	
427		From Junction A105 proceed E.	0.419	16,207	2	2006 GPS (TCRD)	
428		From Junction A105 proceed E.	0.469	16,207	2	2006 GPS (TCRD)	
429		From Junction A093, proceed W. in circular motion.	0.954	16,207	2	2006 GPS (TCRD)	
430		From Junction A097, proceed N.	3.940		2	2006 GPS (TCRD)	
431		From Junction A097, proceed N.	0.779	16,207	2	2006 GPS (TCRD)	
432		From Junction A097, proceed N.	0.841	16,207	2	2006 GPS (TCRD)	
433		From Junction A097, proceed N.	2.561		2	2006 GPS (TCRD)	
434	Roads in Montezuma Heights	From Junction Stagecoach S, proceed W. (Maintenance only @ N end)	0.227	16,207	2	2006 GPS (TCRD)	
435		From Junction Stagecoach S, proceed W.	1.122	16,207	2	2006 GPS (TCRD)	
436		From Junction Stagecoach S, proceed W.	0.561	16,207	2	2006 GPS (TCRD)	
437		From Junction Stagecoach S, proceed W.	0.846	16,207	2	2006 GPS (TCRD)	
438		From Junction Stagecoach S, proceed W.	0.320	16,207	2	2006 GPS (TCRD)	
439		From Junction Stagecoach S, proceed W.	0.859	16,207	2	2006 GPS (TCRD)	
440		From Junction Stagecoach S, proceed W.	0.800	16,207	2	2006 GPS (TCRD)	
441		From Junction Stagecoach S, proceed W.	1.223	16,207	2	2006 GPS (TCRD)	
442		From Junction Stagecoach S, proceed W.	0.852	16,207	2	2006 GPS (TCRD)	
443		From Junction Stagecoach S, proceed W.	0.627	16,207	2	2006 GPS (TCRD)	
444		From Junction Stagecoach S, proceed W.	1.100	16,207	2	2006 GPS (TCRD)	
445		From Junction Stagecoach S, proceed W.	0.210	16,207	2	2006 GPS (TCRD)	
446		From Junction Stagecoach S, proceed W.	0.155	16,207	2	2006 GPS (TCRD)	
447		From Junction Stagecoach S, proceed W.	0.312	16,207	2	2006 GPS (TCRD)	
448		From Junction Stagecoach S, proceed W.	0.570	16,207	2	2006 GPS (TCRD)	
449		From Junction Stagecoach S, proceed W.	0.882	16,207	2	2006 GPS (TCRD)	
450	Roads in Sunset Acres	From Junction W. Gabrianna Rd, proceed SE.	0.438	16,207	2	2006 GPS (TCRD)	
451		From Junction W. Gabrianna Rd, proceed N/E.	0.000	16,207	1	2006 GPS (Torrence County Rd Dept)	Chippewa 1.33 mi (09/04/02), (01/06)
452		From Junction W. Gabrianna Rd, proceed SE.	0.145	16,207	2	2006 GPS (TCRD)	
453		From Junction W. Gabrianna Rd, proceed SE.	0.465	16,207	2	2006 GPS (TCRD)	
454		From Junction W. Gabrianna Rd, proceed SE.	0.362	16,207	2	2006 GPS (TCRD)	
455		From Junction W. Gabrianna Rd, proceed SE.	1.860	16,207	2	2006 GPS (TCRD)	
456	Road in Sweetwater Hills Subdivision	From Junction E. Williams Rd, proceed N.	0.220	16,207	1 & 2	2006 GPS (Torrence County Rd Dept)	Chippewa 2.22 mi (07/27/01), (01/06)
457		From Junction E. Williams Rd, proceed N.	0.693	16,207	2	2006 GPS (TCRD)	
458		From Junction E. Williams Rd, proceed W.	0.438	16,207	2	2006 GPS (TCRD)	
459		From Junction E. Williams Rd, proceed W.	0.190	16,207	2	2006 GPS (TCRD)	
460		From Junction E. Williams Rd, proceed W.	1.100	16,207	2	2006 GPS (TCRD)	
461		From Junction E. Williams Rd, proceed W.	1.523	16,207	2	2006 GPS (TCRD)	
462		From Junction E. Williams Rd, proceed W.	0.534	16,207	2	2006 GPS (TCRD)	
463		From Junction E. Williams Rd, proceed W.	0.428	16,207	2	2006 GPS (TCRD)	
464		From Junction E. Williams Rd, proceed W.	0.504	16,207	2	2006 GPS (TCRD)	
465		From Junction E. Williams Rd, proceed W.	1.088	16,207	2	2006 GPS (TCRD)	
466		From Junction E. Williams Rd, proceed W.	1.880	16,207	2	2006 GPS (TCRD)	

